

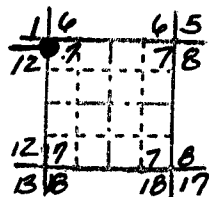
OREGON CORNER RESTORATION FORM

Section 7 Township 6S Range 8W

County Polk Date 1-7-86

Corner Designation

Closing Corner
12/7



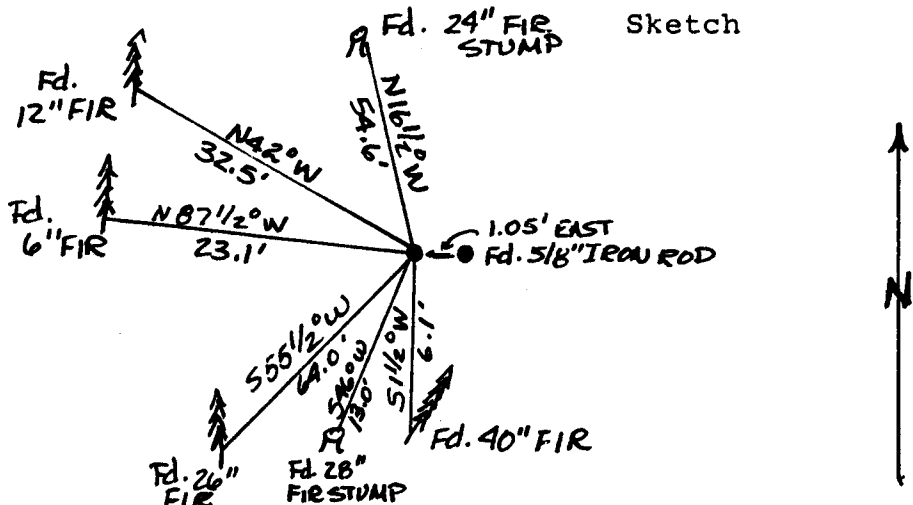
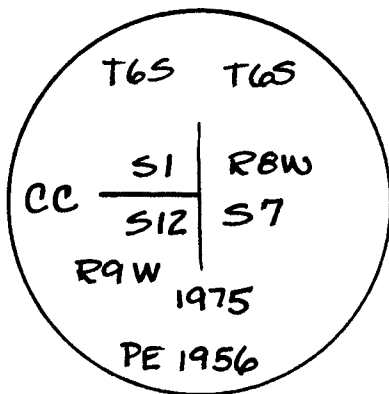
- Condition Report Only
- Not Found
- Renewed
- Unrecorded
- Surveyed In
- Referenced Out

Previous Renewals/Surveys, etc. 1887 Fenton & Maloney, 1889 Maloney?, 1967 John Hollingsworth, Polk County 1975.

Monument(s) & Accessories Found: (Condition and Source)

Fd: 2 3/4" dia. brass cap set in galvanized iron pipe set Polk County 1975.
Fd: 5/8" iron rod S 89°28'E-1.05 feet set State Parks 1967.
Fd: 40" fir S 1 1/2°W-6.1' overgrown. Fd: rotten 28" fir stump S 46°W 13.0' scribing "T6S, R9W, S12 visible w/tree tag. Fd: 26" fir S 55 1/2°W-64.0' overgrown blaze w/State Parks tree tag. Fd: 6" fir N 87 1/2°W-23.1' overgrown blaze w/tree tag. Fd: 12" fir N 42°W-32.5' overgrown blaze w/tree tag. Fd: rotten 24" fir stump in 16 1/2°W 54.6' scribing "CS S1, T6S, R9W, BT visible."

Monument Detail



Monument Set (Procedures and Description)

None

New Accessories

None

Location & Comments

Van Duzer Corridor Compass Declination 20 1/2° E

Bearings and distances Firm/Agency Oregon State

by hand compass and steel tape. Parks and Recreation Division

Address 525 Trade St. SE

Salem, OR 97310

Party Chief Kevin A. Thiel

Notes Kevin A. Thiel

Witness B. Bittner

H. Hanson

Surveyor's Seal

REGISTERED
PROFESSIONAL
LAND SURVEYOR

John E. Hollingsworth
OREGON
JULY 9, 1968
JOHN E. HOLLINGSWORTH
691

5